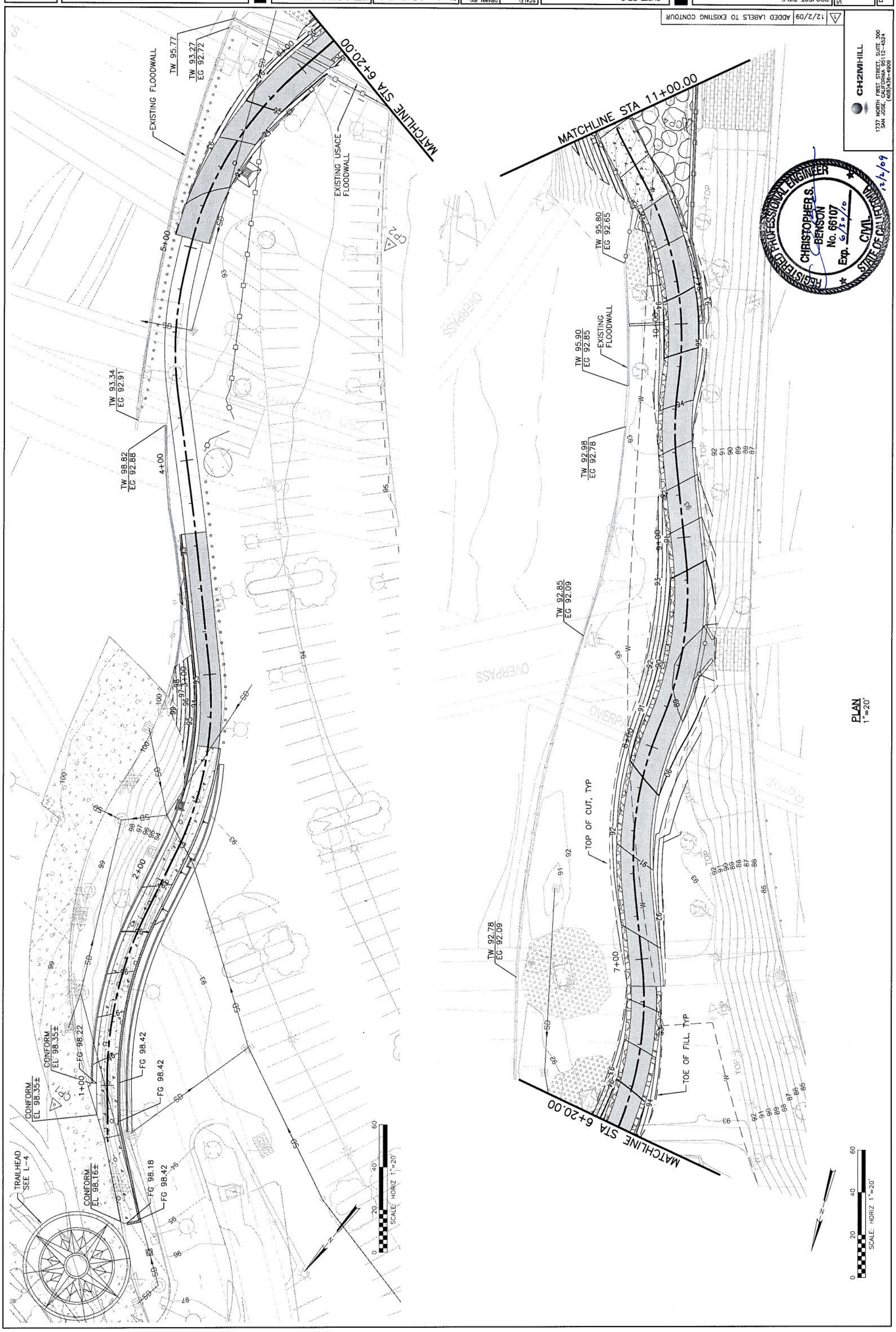

PLOT DATE: 12-02-09 13:52:16 R6_CG1-2.dwg

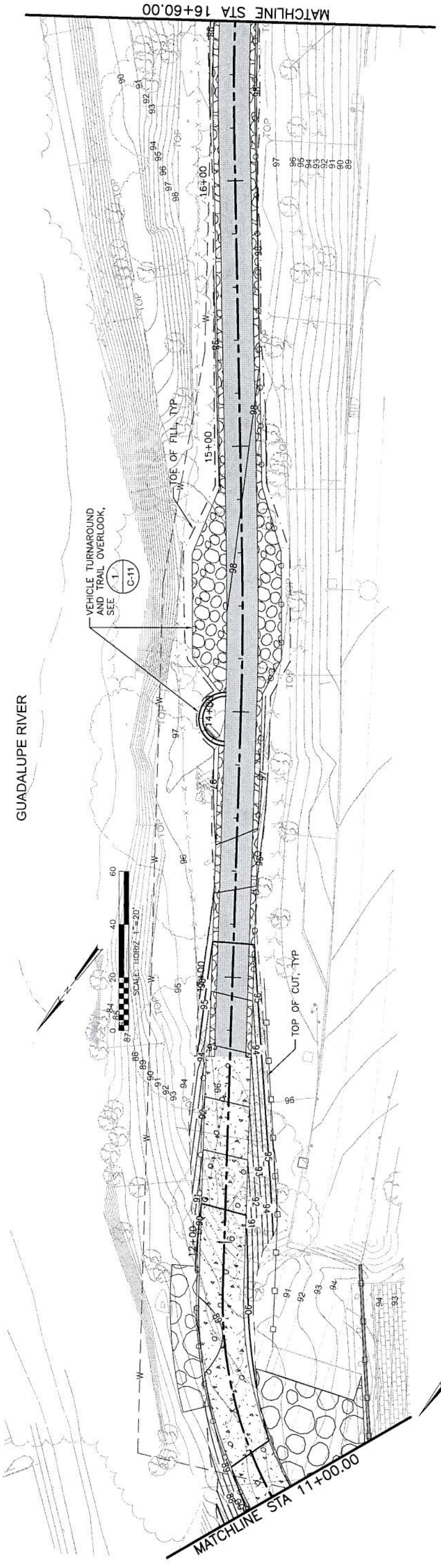

PLAN
1"=20'

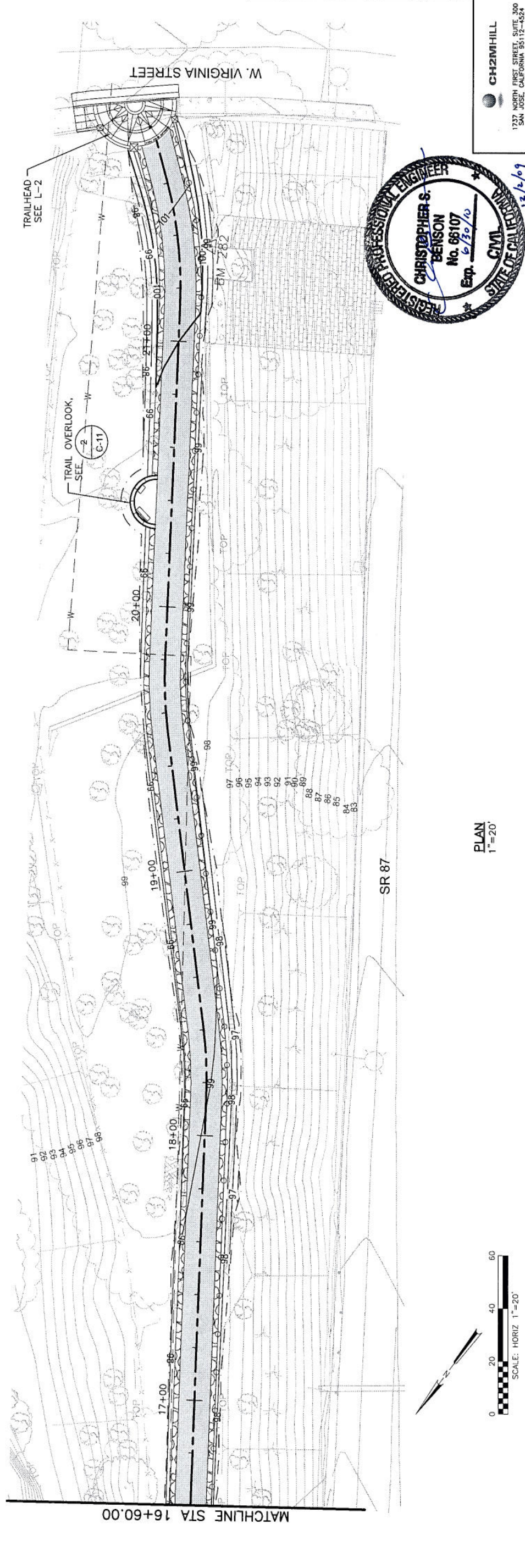

PLAN
1"=20'

4	12/2/09 ADDED LABELS TO EXISTING CONTOUR

CH2MHILL
1737 NORTH FIRST STREET, SUITE 300
SAN JOSE, CALIFORNIA 95112-4524
(408)436-4909

REGISTERED PROFESSIONAL ENGINEER
CHRISTOPHER S. BENSON
No. 66107
Exp. 6/30/10
CIVIL
STATE OF CALIFORNIA
12/2/09

PROJECT TITLE: GUADALUPE RIVER TRAIL REACH 6 PHASE 1

SHEET TITLE: CONTOUR GRADING PLAN

SHEET NO: CG-2 OF: 56

DRAWING NO: 22

SCALE: AS-SHOWN | DRAWN BY: J.C. | CHECKED BY: D.V.R. | DATE: 08-18-09 | SECTION MANAGER:

Director of Public Works

WRITTEN DIMENSIONS ON THESE DRAWINGS SHALL HAVE PRECEDENCE OVER SCALED DRAWINGS. CONTRACTORS SHALL VERIFY AND BE RESPONSIBLE FOR ALL DIMENSIONS AND CONDITIONS ON THE JOB AND THIS OMISSION MUST BE NOTIFIED OF ANY VARIATIONS FROM THE DIMENSIONS AND CONDITIONS SHOWN BY THESE DRAWINGS.

DEPARTMENT OF PUBLIC WORKS
SAN JOSE, CALIFORNIA

City Facilities Architectural Services Division

CITY OF SAN JOSE CAPITAL OF SILICON VALLEY

PLOT DATE: 12-02-09 13:51:50 R6_CG1-2.dwg